

**DEHAVAN LAKE SANITARY DISTRICT  
ADMINISTRATOR'S REPORT  
MAY ACTIVITY 2025**

**ADMINISTRATION**

Lincoln Rd. in Assembly Park had a sewer main failure repaired.

Inlet Shore, Woodlawn Dr, Breezy Street, Delavan Dr. and Lincoln Rd had Linings put in.

Harvesters launched and channel cutting started.

Revised easements completed for LS #7 project, meetings scheduled with owners to review and sign documents.

Wet well in Lift Station #10 is epoxy coated, grating repaired. LS #10 contractor piping for a temporary force-main developed a leak and an SSO report to the DNR filed for approximately 1500 gallons of sanitary waste that was discharged on the surface.

LS #7 Bid was opened and awarded to Mid-City.

Crane truck replacement is in production.

Meetings with property owners for LS #3 project completed to finalize concept plans. Survey work completed.

Special meeting held with SEWRPC regarding Villa Clare.

**SEWER SYSTEM OPERATIONS**

**Building Sewer Connections**

**New Connections for the Month - 3**

**Reconnections for the Month – 1**

**Disconnections for the Month – 2**

**Total Number of Structures Connected to Date – 3,151**

**Total ERU Count for the Month – 4,069**

**Operation and Maintenance**

**Average May Daily Wastewater Flow to WalCoMet – 467,383 gallons**

**Peak May Flow – 601,388 gallons**

**Diggers Requests Marked for the Month – 99**

**Emergency Call Outs – 0**

## **Lateral Leaks**

**Sump Pump Discharges - 4**

**Current Lateral Leaks - 51**

**Completed Lateral Leak Orders – 5**

The following charts are attached: *Wastewater Flow comparison with Precipitation May, 2025*  
*Average Daily Wastewater Flow comparison with Peak Flow*  
*Precipitation comparison with “normal”*  
*Wastewater Flow comparison with “normal”*  
*Environmental Data Summary*  
*Daily Lake Elevation for May, 2025*  
*Lake Elevation comparison with “normal”*

## **Lake Monitoring/Lake Level**

**Precipitation Total for the Month – 2.41 inches**

**Below Normal – .89 inches**

**Ice On Date – January 7, 2025**

**Ice Off Date – March 14, 2025**

**Secchi Disc Reading Main Lake – 24.0 feet 5/29/2025**

*See attached Lake Elevation Graph and Chart.*

## **Lake Information**

**DNR Lake Level Goal – 927.86 feet**

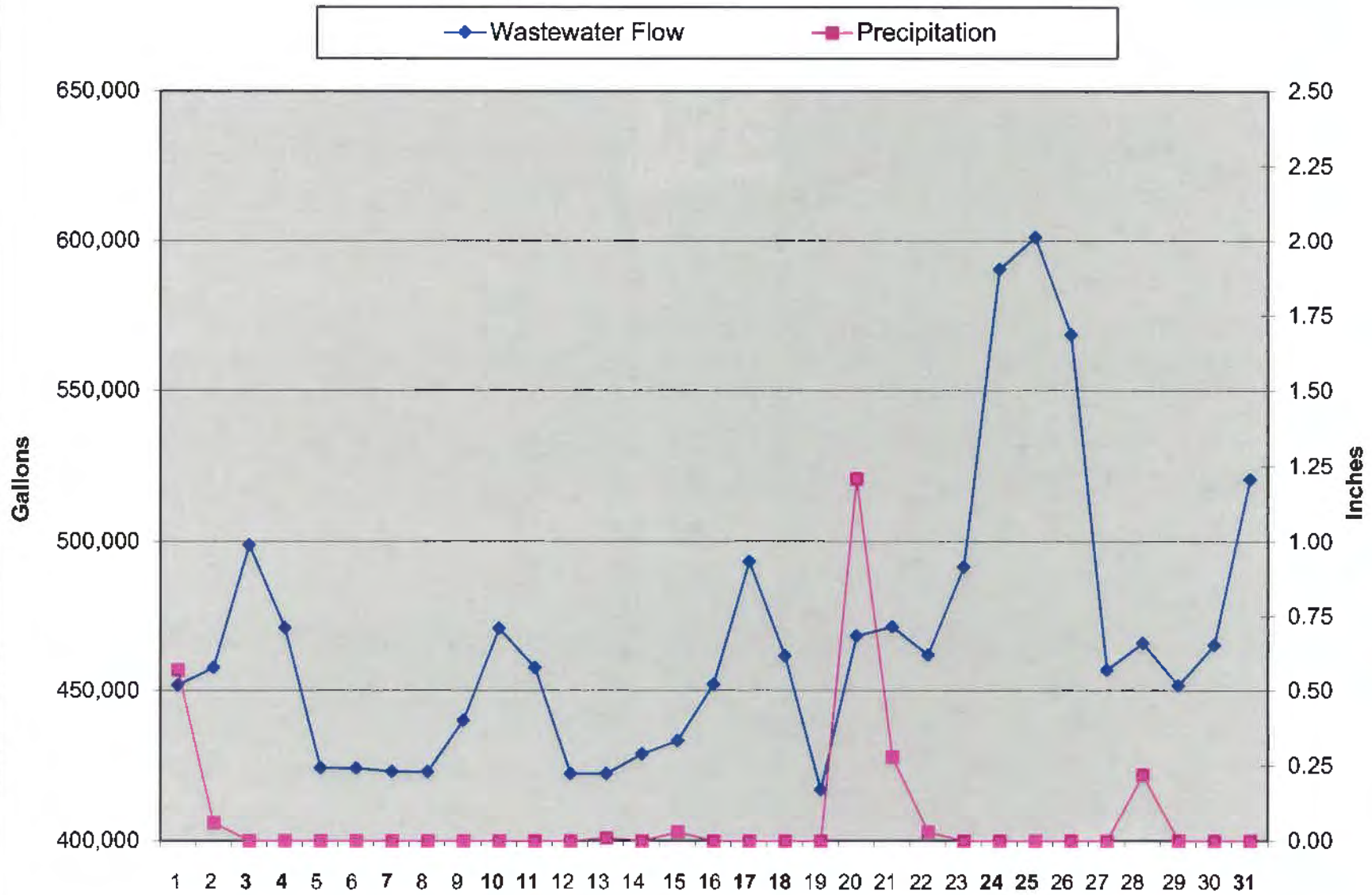
**Average Lake Elevation – 927.90 feet**

## **Lake Committee**

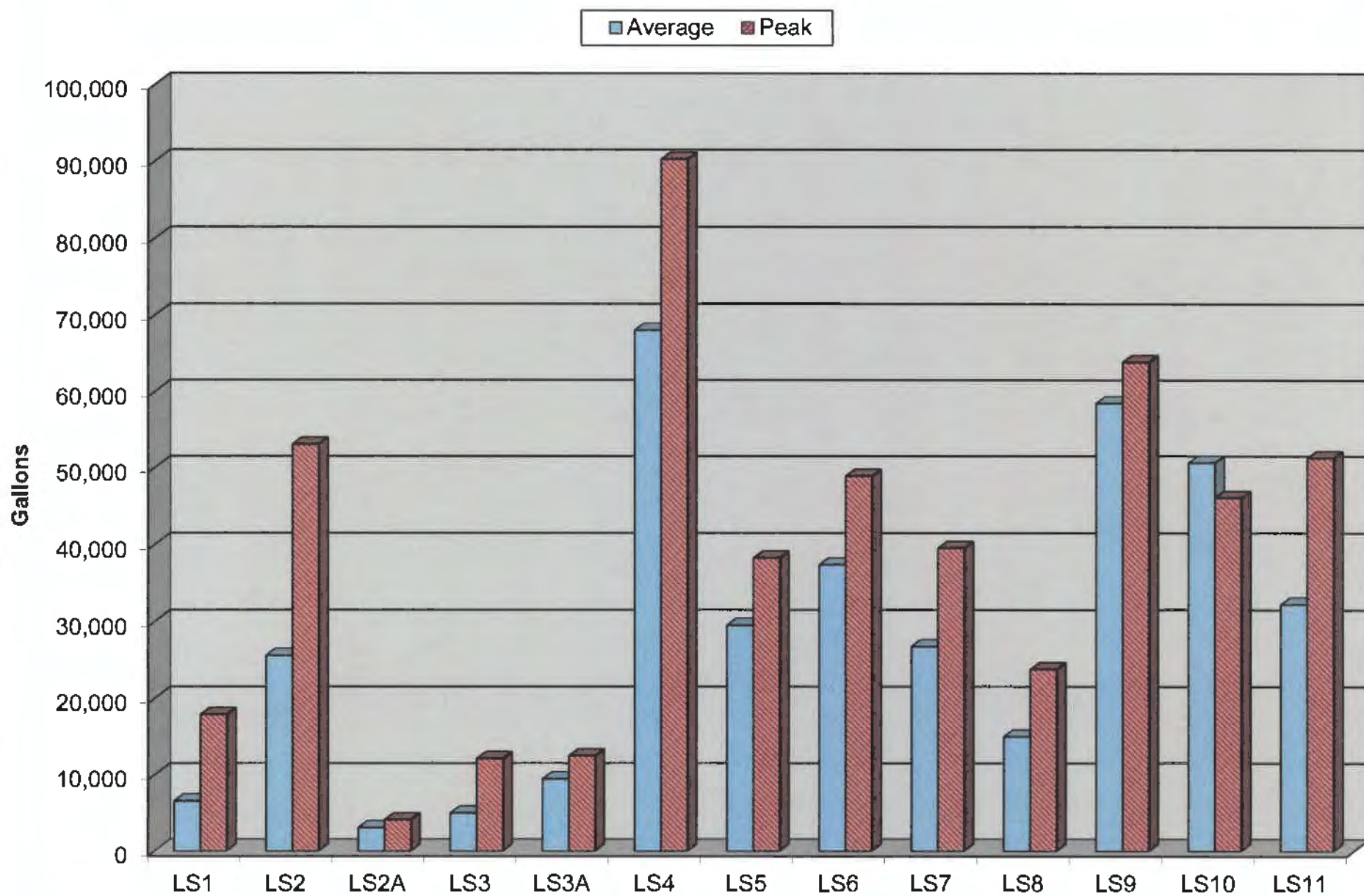
The next meeting of the Lake Committee is scheduled for 7:00 P.M. on Wednesday, July 2, 2025 at the Town Hall.

Attachments

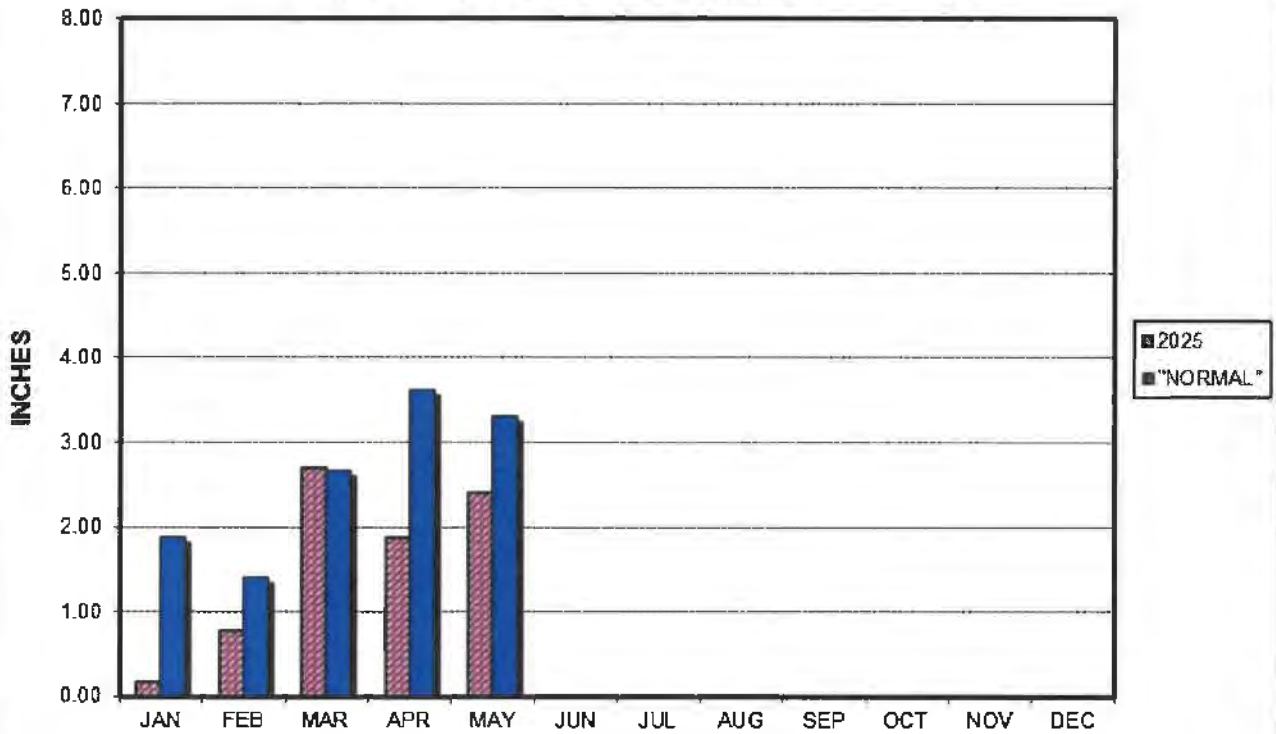
Wastewater Flow/Precipitation - May, 2025



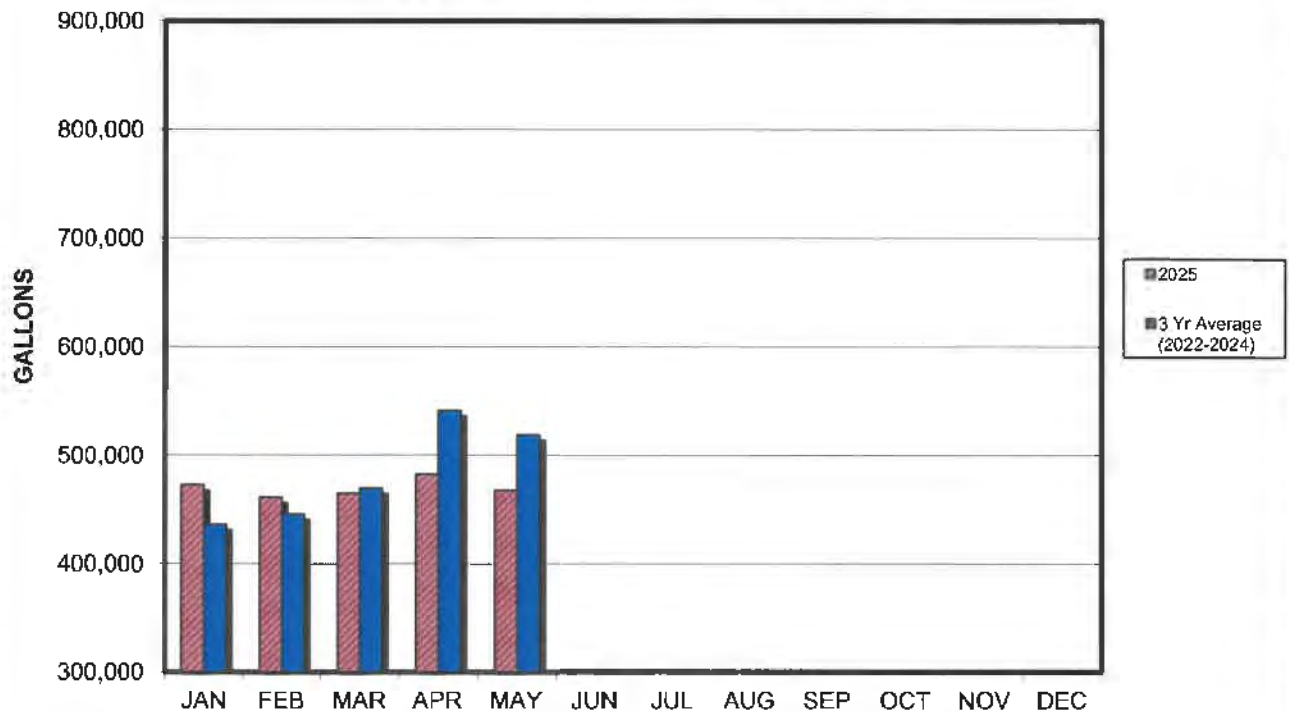
**Average Daily Flow/Peak Flow by Area - May, 2025**



## PRECIPITATION - DELAVAN LAKE, WI

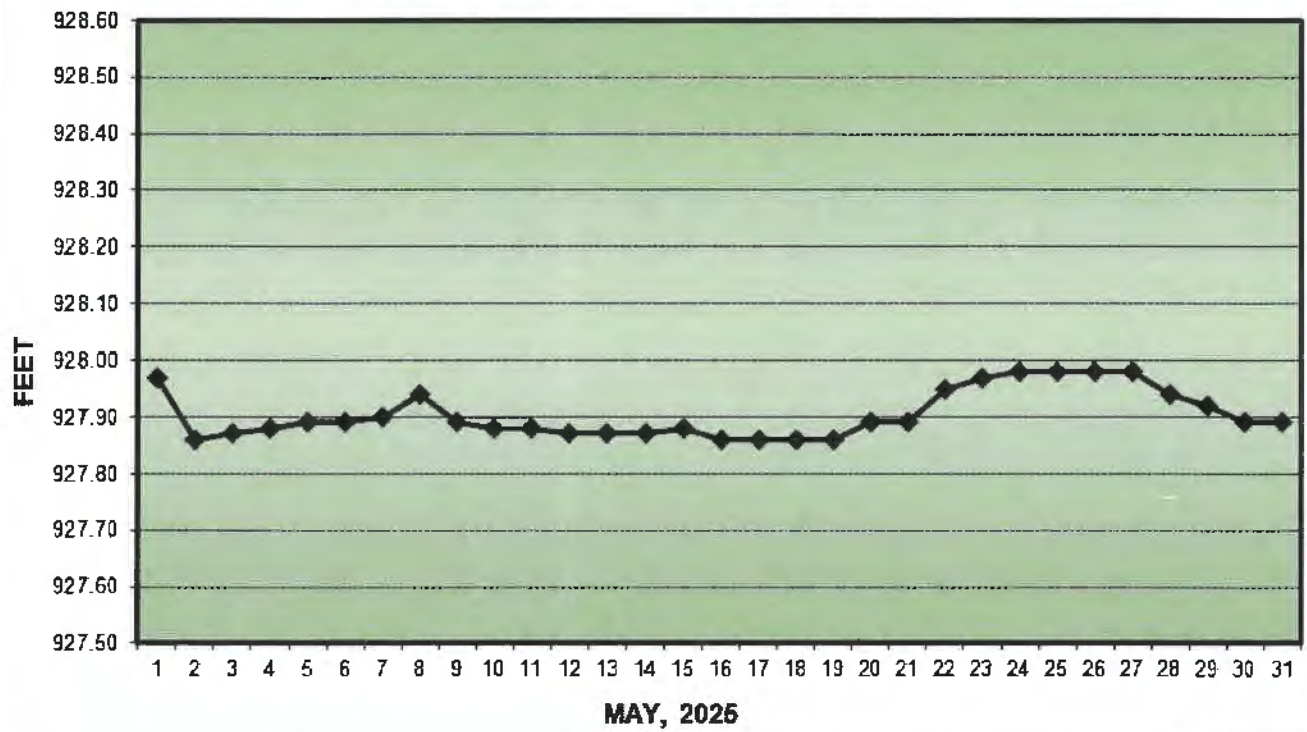


## AVERAGE WASTEWATER FLOWS

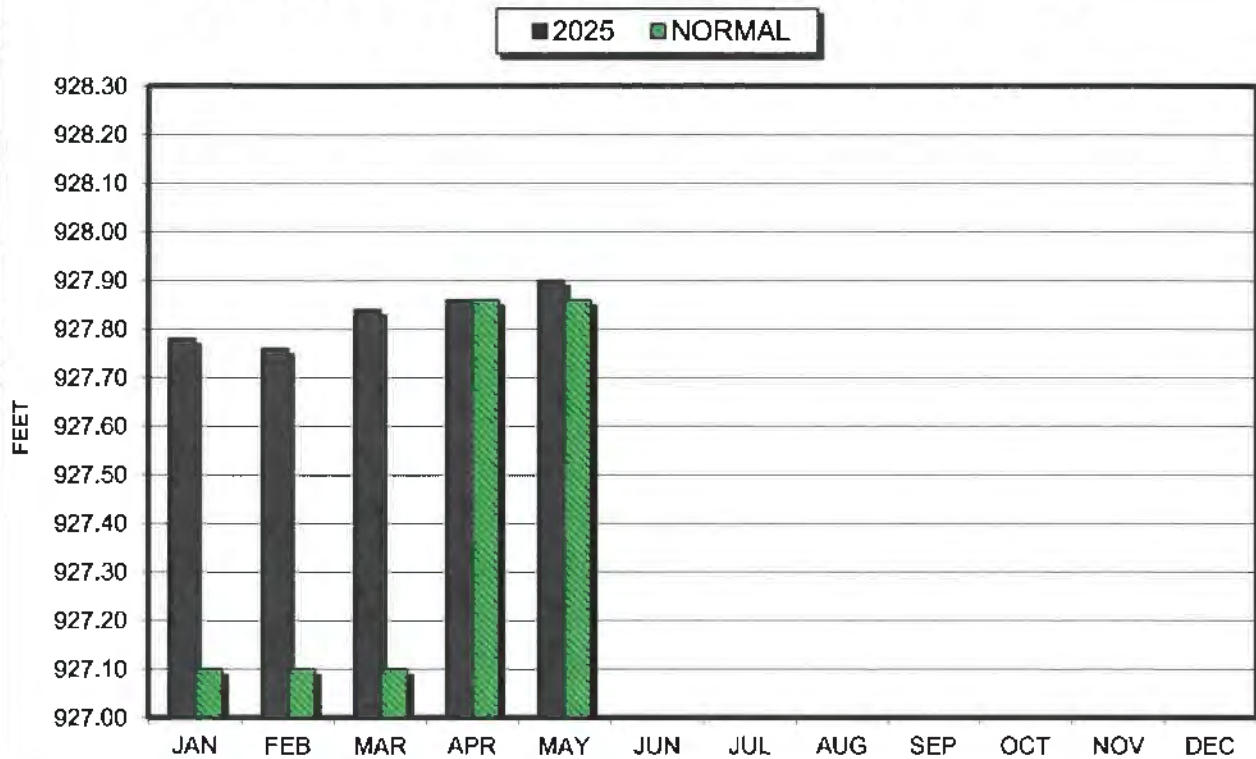




### LAKE ELEVATION - DELAVAN LAKE, WI



### AVERAGE LAKE ELEVATION - DELAVAN LAKE, WI



## DATA SUMMARY

### DELAYAN LAKE, WISCONSIN

[illegible]